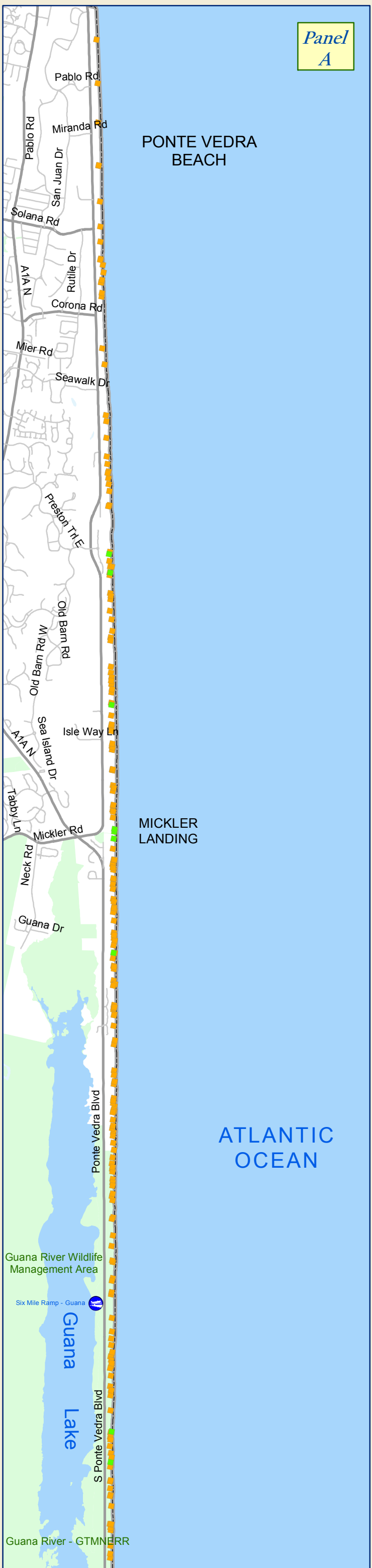
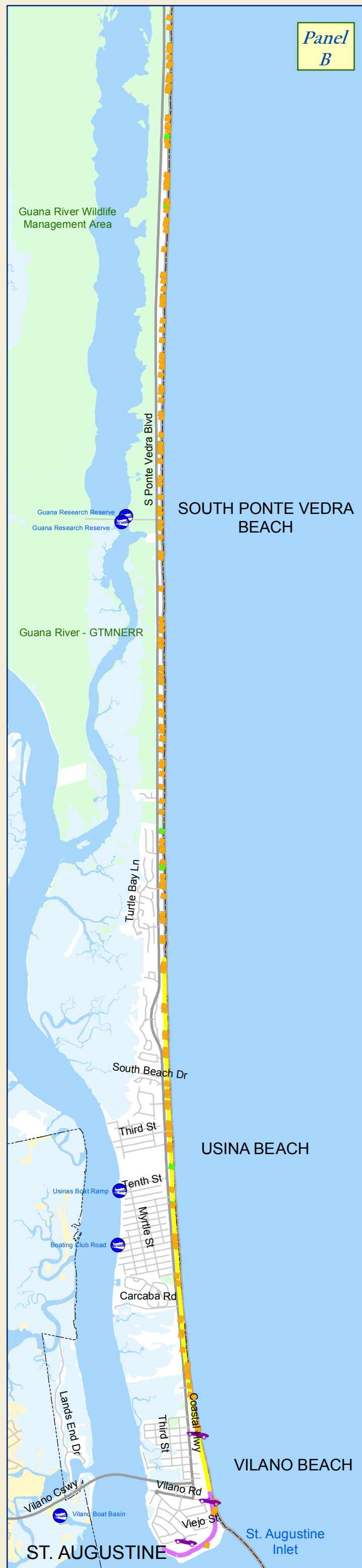


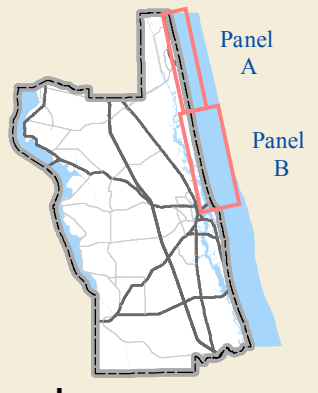
Panel A



Panel B




Map Panel Index



Legend

- FALSE CRAWLS GREEN (CHELONIA MYDAS)
 - FALSE CRAWLS LOGGERHEAD (CARETTA CARETTA)
 - FALSE CRAWLS LEATHERBACK (DERMOCHELYS CORIACEA)
- Beach Driving**
- ALLOWED
 - PERMIT REQUIRED
 - BEACH ACCESS SITES - VEHICLE
 - BOAT RAMP
 - MAJOR ROAD
 - LOCAL ROAD
 - COUNTY BOUNDARY
 - WATER
 - SALTWATER MARSH
 - PARK
 - CITY OF ST. AUGUSTINE
 - CITY OF ST. AUGUSTINE BEACH
 - TOWN OF MARINELAND



ATLANTIC OCEAN

Map Figure 6
2012 False Crawls
North Beaches

DISCLAIMER:
This map is for reference use only. Data provided are derived from multiple sources with varying levels of accuracy. The St. Johns County GIS Division disclaims all responsibility for the accuracy or completeness of the data shown hereon.
Map Prepared: 3/22/2013

