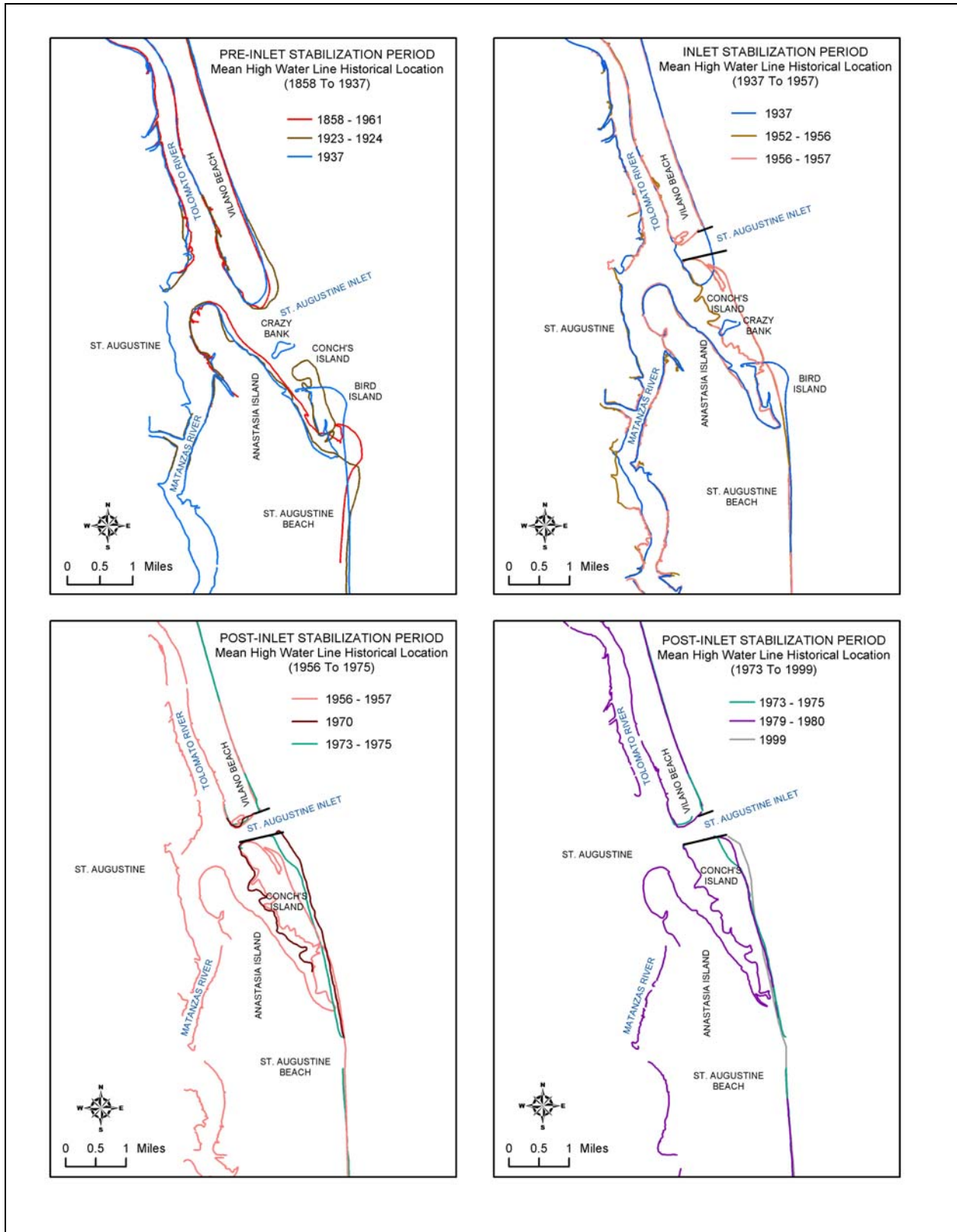
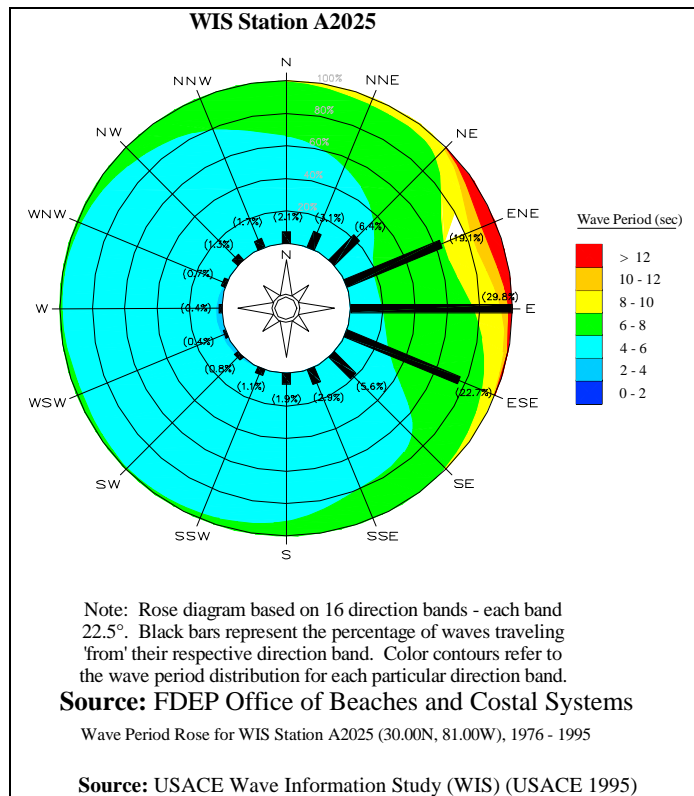
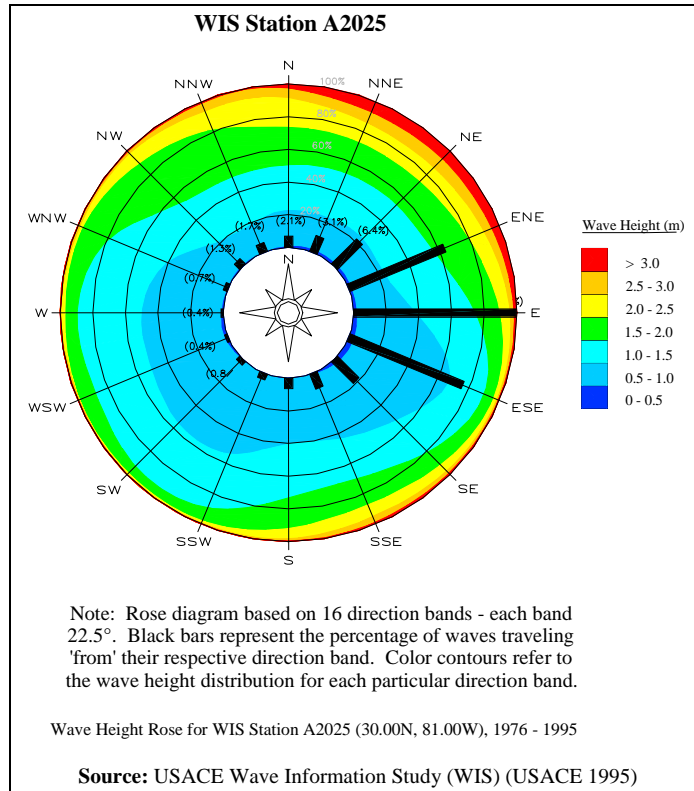


**Figure 3-5**  
**St. Augustine Inlet Historical Shoreline Change.**



**Figure 3-6**  
**Wave Height, Wave Period, and Wave Direction Offshore for St. Johns County.**



**Figure 3-7**

**Wind Speed and Wind Direction Offshore for St. Johns County.**

